







-  Miami DDA Boundary
- FEMA Flood Zones**
-  X - Areas Located Outside Special Flood Hazard Area
-  VE - Coastal High Hazard Areas
-  AE - Special Flood Hazard Areas
-  PCT - Up to 0.2% Annual Chance Flood Hazard
-  AH - Areas with a 1% Chance of Shallow Flooding